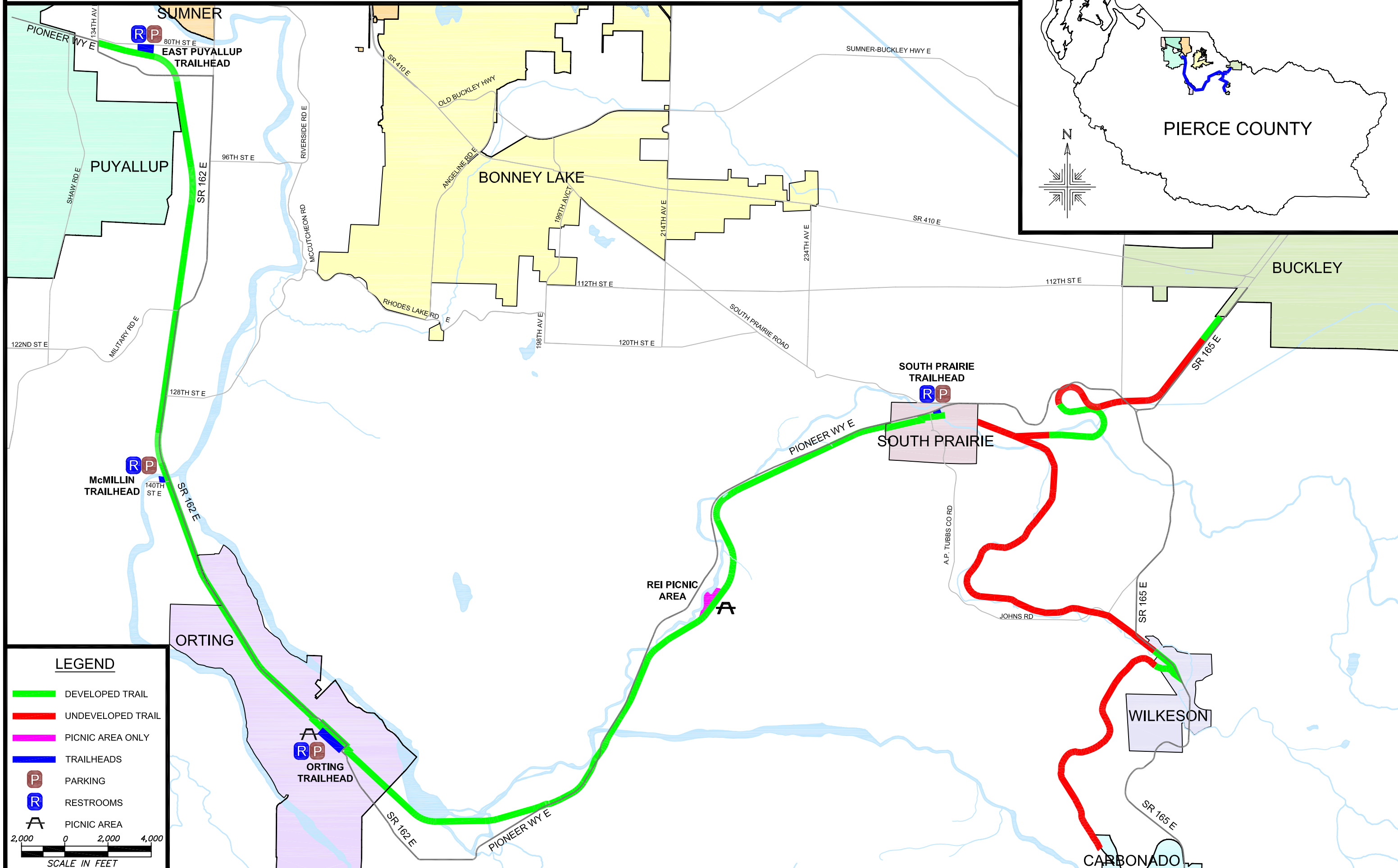
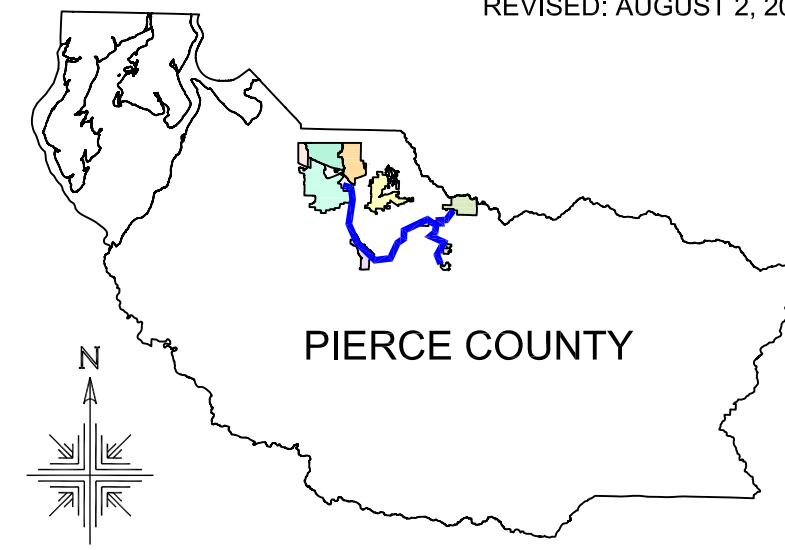


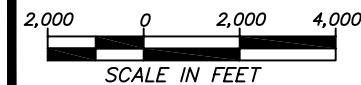
PIERCE COUNTY PARKS DEPARTMENT - FOOTHILLS TRAIL MAP

REVISED: AUGUST 2, 2010



LEGEND

- ▬ DEVELOPED TRAIL
- ▬ UNDEVELOPED TRAIL
- ▬ PICNIC AREA ONLY
- ▬ TRAILHEADS
- P PARKING
- R RESTROOMS
- A PICNIC AREA



Drawing: L:\RAILS-2-TRAILS\TRAILS MAP MOD SIMPLIFIED.DWG
Date: 08/02/2010 Time: 03:11:05 PM Plotted by: GSERVIS